



URMA

URBAN-RURAL PARTNERSHIPS
IN METROPOLITAN AREAS

Partner activities in Component 3 - Steps towards the Implementation Plan

PP3 - Westpomeranian Voivodeship

Hamburg, 14.06.2013



Financially supported by the
European Structural Fund

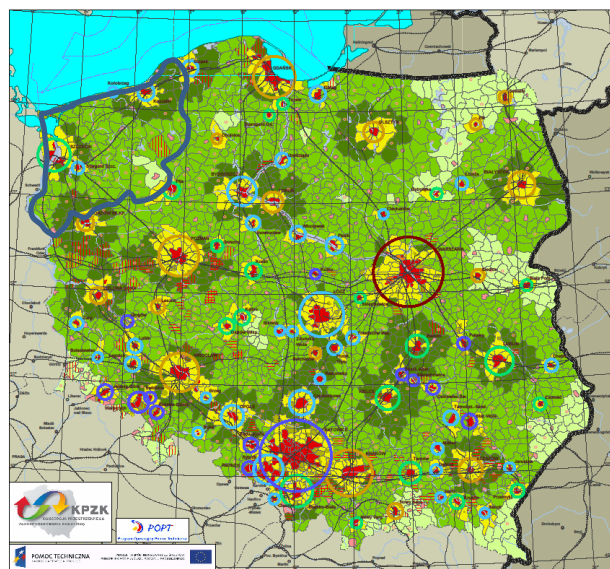


REGIONALNE BIURO GOSPODARKI PRZESTRZENNEJ
WOJEWÓDZTWA ZACHODNIOPOMORSKIEGO
www.rbgp.pl, e-mail: biuro@rbgp.pl

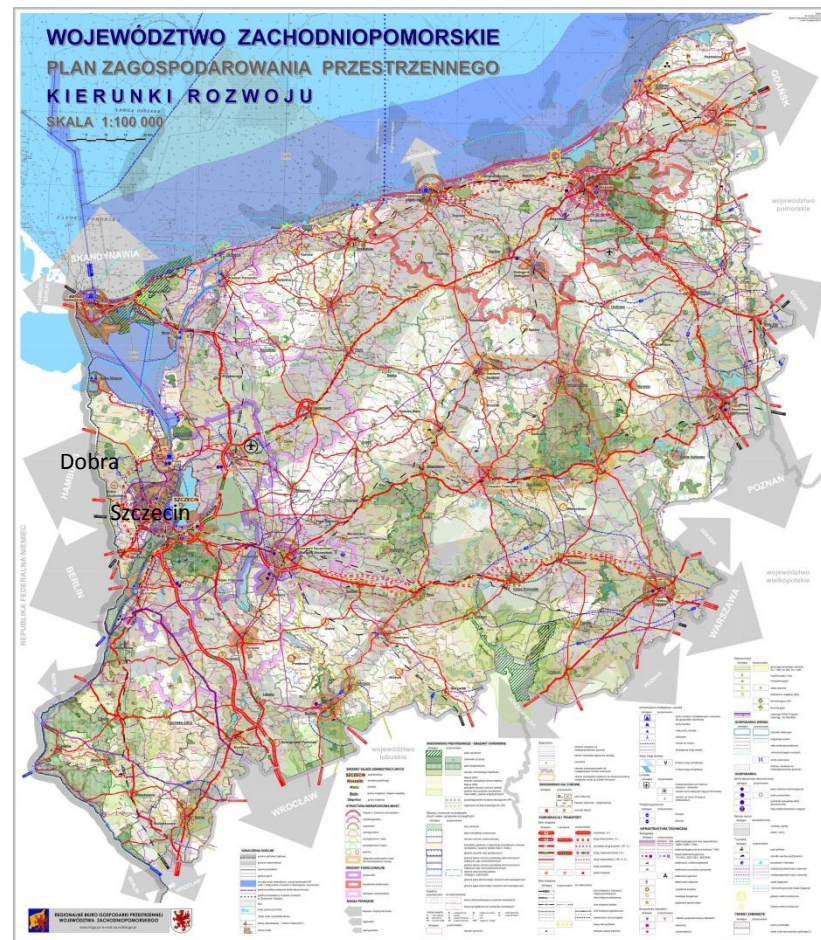
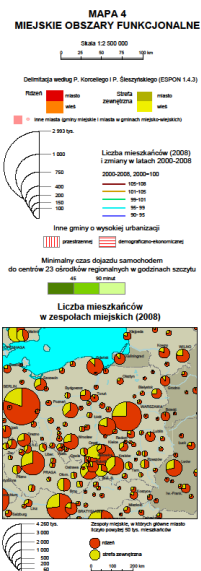




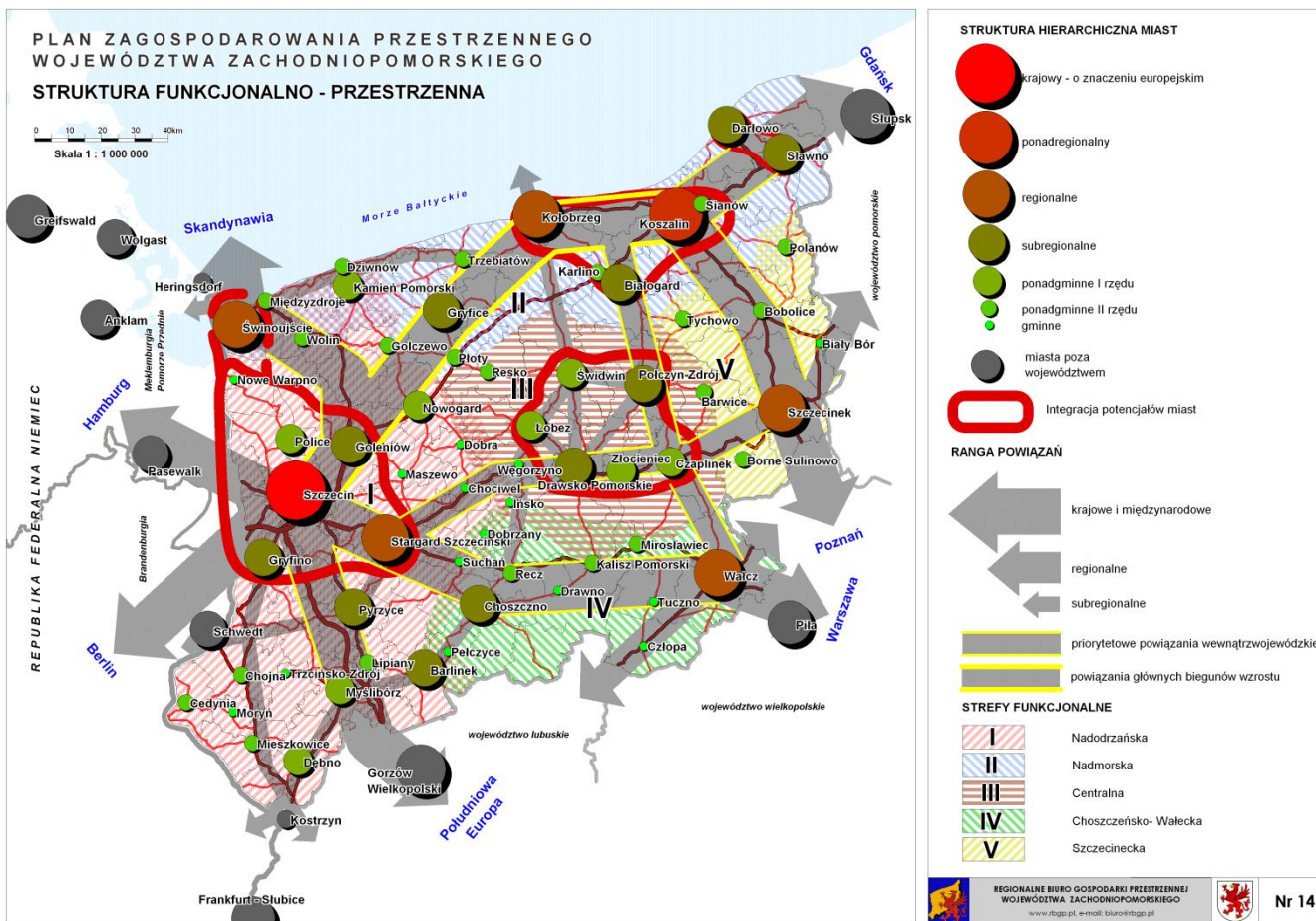
Westpomeranian Voivodeship



Opracowano w Instytucie Geografii i Przestrzennego Zagospodarowania PAN dla Ministerstwa Rozwoju Regionalnego



Spatial plan of development of the Westpomeranian Voivodeship: a scheme of functional – spatial structure



Spatial plan of development of the Westpomeranian Voivodeship: a scheme of functional – spatial structure

Topics and activities in Component 3

- Organisation of 1st Public Seminar and 1st Study Visit in Szczecin
- Two expertises are currently being prepared:
 1. **Typology** of rural areas and making proposals of adequate urban-rural partnerships for the particular types of areas
 2. **Model master plan** for suburban district affected by urban sprawl and vademecum for planners on how to form urban structures in peripheral areas



Expertise 1:

Creating typology of rural areas and making proposals of adequate urban-rural partnerships for the particular types of areas

Contents:

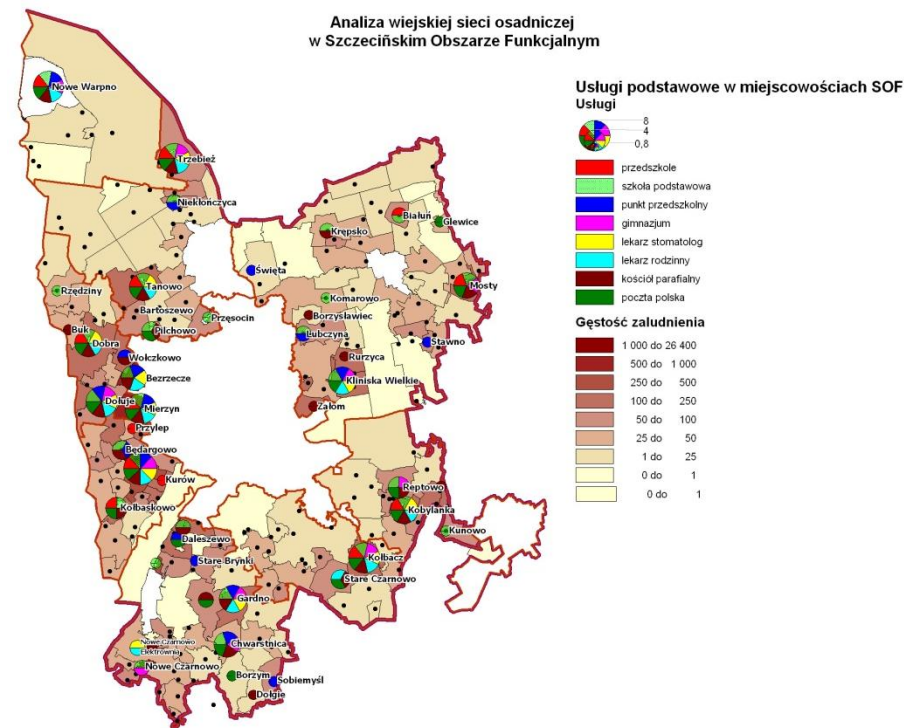
- Rural areas – theory, methodology, terminology
- Rural areas in Poland – features and diversification
- Areas of Cross-border Metropolitan Region of Szczecin
- Typology of rural areas undergoing metropolisation process – methodology
- Polish rural areas of Cross-border Metropolitan Region of Szczecin – types
- Strategy for u-r cooperation development in Polish part of Cross-border Metropolitan Region of Szczecin
- Potential directions for strengthening and enlarging u-r cooperation in Polish part of Cross-border Metropolitan Region of Szczecin
- Strategically crucial areas of u-r cooperation in Polish part of Cross-border Metropolitan Region of Szczecin

Expertise 2: Model spatial plan for suburban district affected by urban sprawl and Vademecum on how to form urban structures in peripheral areas

Expected products:

1. **Model master plan** for the rural municipality of Dobra
2. **Vademecum** for local administration, planners and architects, containing principles, standards, indicators, etc. on how to form urban structures in rural areas affected by suburbanisation

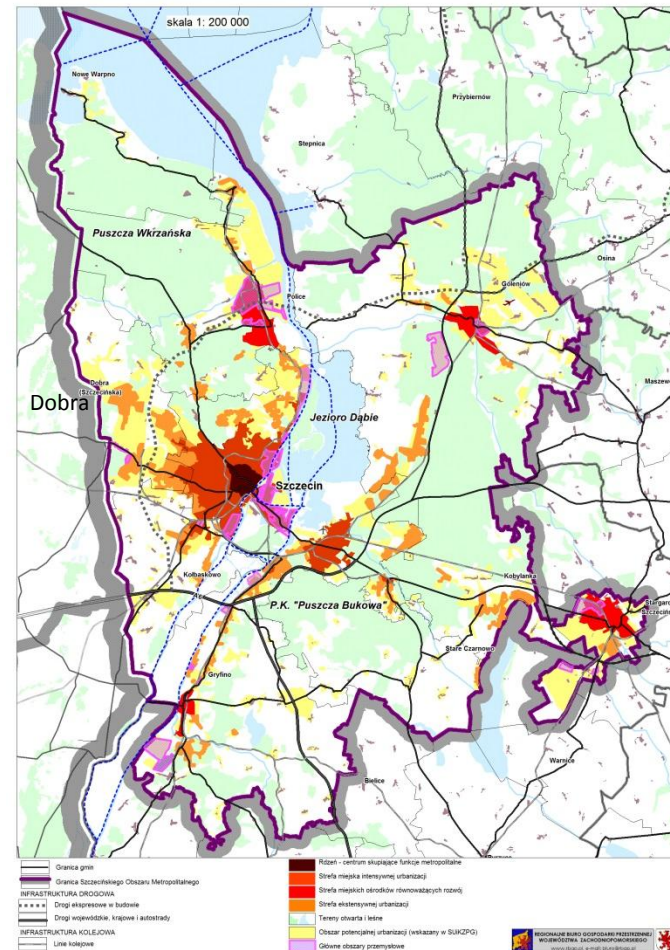
The map on the right shows the rural settlement system in Metropolitan Area of Szczecin



Expertise 2

Main contents & tasks:

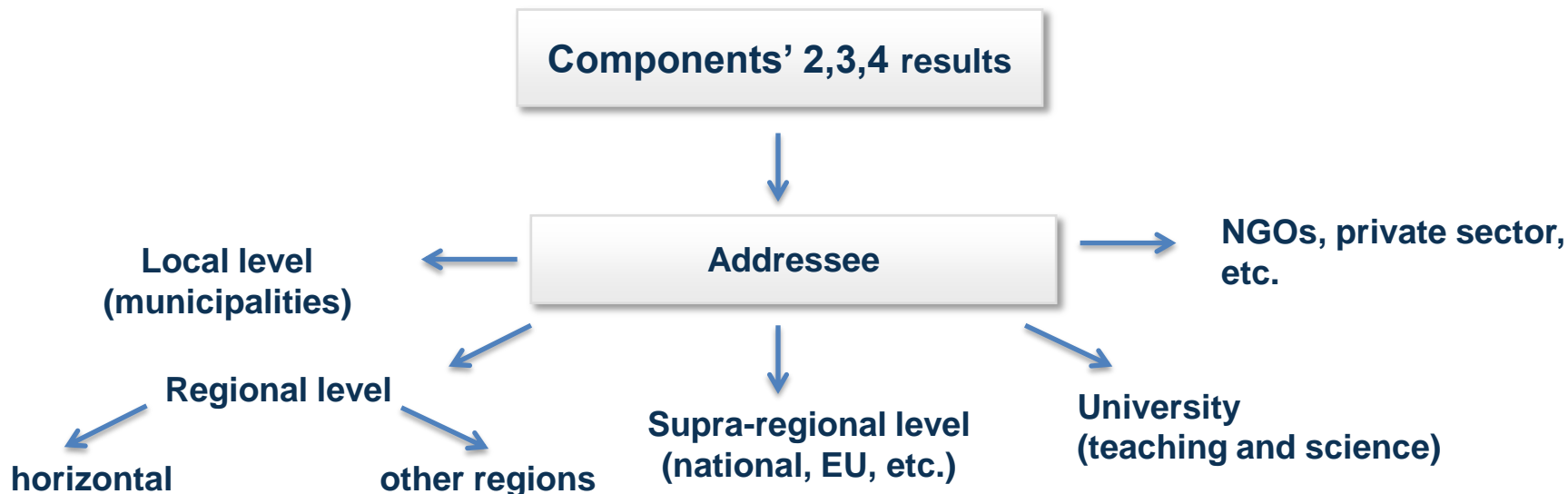
- **Diagnostic part:** analysis of rural settlement in Szczecin Metropolitan Area (SOM), analysis of current conditionings of Dobra in relation to SOM, field research (please see the map of building areas of SOM on the right)
- **Planning part:** model master plan
- **Consultations:** with local community, decision-makers, regional planning experts/asociations
- **Recommendations:** Vademecum elaborated on the basis of the experience and products developed during works on the model



Implementation Plan – exemplary structure

1. Addressee:

Implementation plan may contain proposals of implementing results, know-how from the **three components (2, 3, 4)**. The plan should also indicate relevant body/unit/interestholder the results will be addressed to.



2.1. Components/results

C3

1. Typology of rural areas and proposals of adequate u-r partnerships deriving from these types



LAGs, local administration, regional authorities (especially units responsible for Regional Operational Programme etc). Regional Office for Spatial Planning of Westpomeranian Region (on the daily basis – projects, consultations, opinions etc.)

2. Model spatial plan for suburban district affected by urban sprawl and **Vademecum** on how to form urban structures in peripheral areas



Planners, architects, local administration, Szczecin municipality, universities etc. Regional Office for Spatial Planning of Westpomeranian Region will use the results in tasks as i.a.: Regional spatial plan, Szczecin Functional Area plan, other projects/ consultations /opinions

3. Outputs of public seminars (reports, presentations, exmaples)



Regional Office for Spatial Planning of Westpomeranian Region (on the daily basis – projects, consultations, opinions etc.), relevant units of Marshal Office, all levels of administration (dissemination during events, conferences ...)

2.2. Components/results

C2

1. Contact with other Partners and links established in the course of the project



Regional/ local units and bodies could be provided with contact data of Partners, who have experience in the relevant topics

2.3. Components/results

C4

1. Pilot PP2
(Cross-border Metropolitan Region)



Euroregion Pomerania,
Department of International
Cooperation in Marshal Office etc.

2. Pilot PP8+ 10
(regional food cluster)



Local Action Groups, other local
communities or self-help groups,
NGOs etc.

3. Pilot PP5
(joint events organisation)



Local administration, Association
of Szczecin Metropolitan Area,
other associations of communes,
tourist organisations , NGOs etc.

Description of Next Steps

- Meeting with the mayor of Dobra municipality
- Student practise – field research in Dobra
- Elaboration of a model master plan
- Vademecum for local authorities, planners and architects
- Public consultations
- Participation in the INTERREG IVC seminar in Dublin
„Improving policy-making through learning”

Thank you for your attention!



Ewa Balanicka
Regional Office for Spatial Planning
of Westpomeranian Voivodeship

The presentation was prepared by URMA team of RBGP:
Ewa Balanicka, Natalia Korwin-Piotrowska & Dorota Nowoświecka